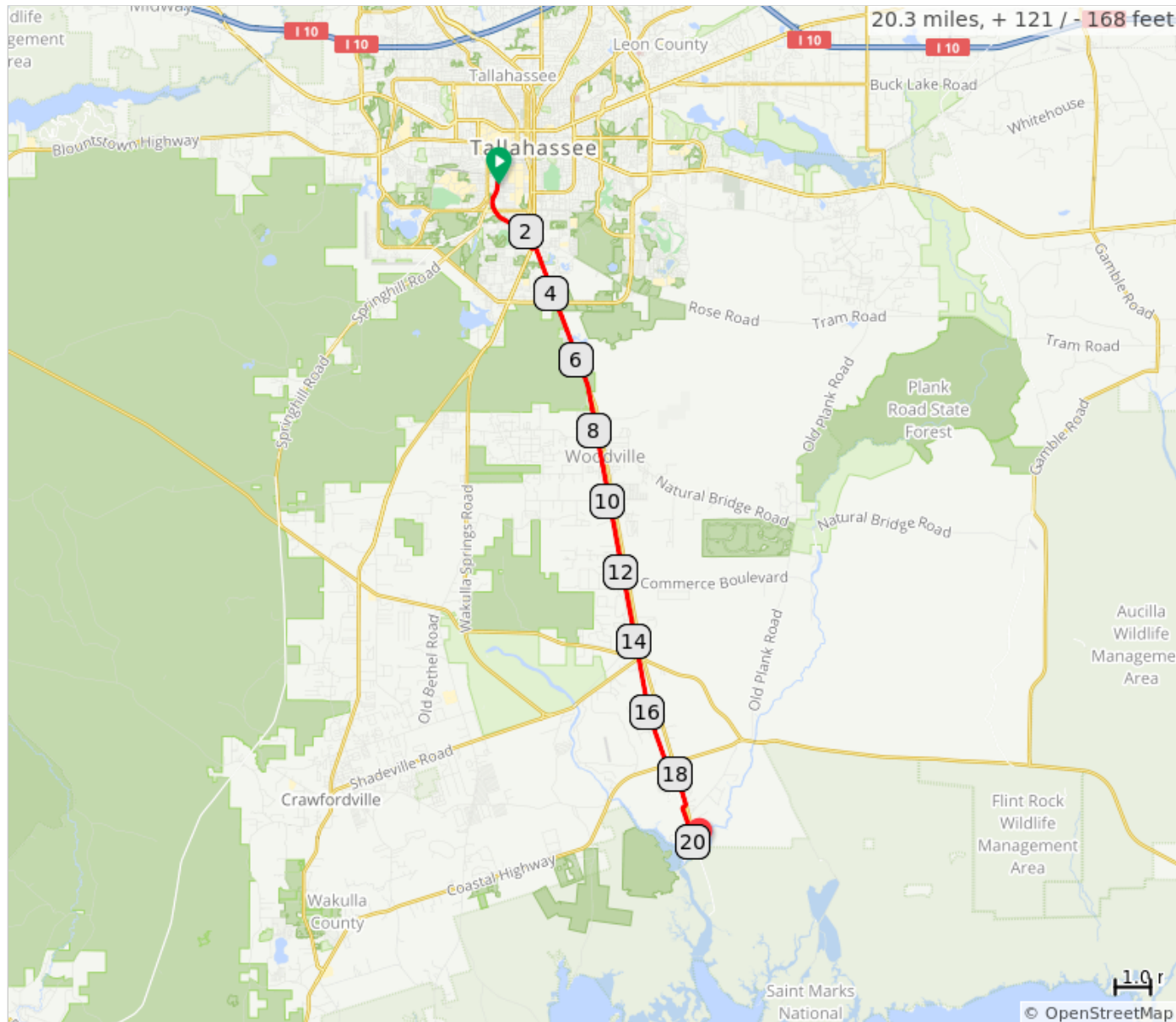


Tallahassee-St. Marks Historic Railroad State Trail










The Tallahassee-St. Marks Historic Railroad State Trail runs 20.5 miles one-way from Florida's capital city to the coastal community of St. Marks. Officially part of the Florida Greenways and Trails System, this state trail has also been designated as a National Recreational Trail.

At the main trailhead in Tallahassee, there is access to the Munson Hills/Twilight Mountain Bike Trails in the Apalachicola National Forest. At the southern terminus of the trail, the coastal City of St. Marks welcomes trail users to enjoy seafood dining, fishing, and entertainment and learn about the history of the area at San Marcos de Apalache Historic State Park.

Stay safe by wearing a helmet and visible clothing at all times. Want to support bicycle safety and education in Florida? Get the Specialty License Plate! Go to sharetheroad.org for more info.

Tallahassee-St. Marks Historic Railroad State Trail

Num	Dist	Type	Note
1.	0.0		Start of route
2.	0.0		Right to get on St. Marks Historic Railroad State Trail
3.	2.4		Slight left to stay on St Marks Historic Railroad State Trail
4.	2.5		Slight left to stay on St Marks Historic Railroad State Trail
5.	2.6		Right to stay on St Marks Historic Railroad State Trail
6.	4.2		Right onto Capital Cir SE Trail/St Marks Historic Railroad State Trail
7.	4.2		Left onto St Marks Historic Railroad State Trail
8.	14.4		Slight left to stay on St Marks Historic Railroad State Trail
9.	20.3		End of route

20.3 miles. +121/-167 feet