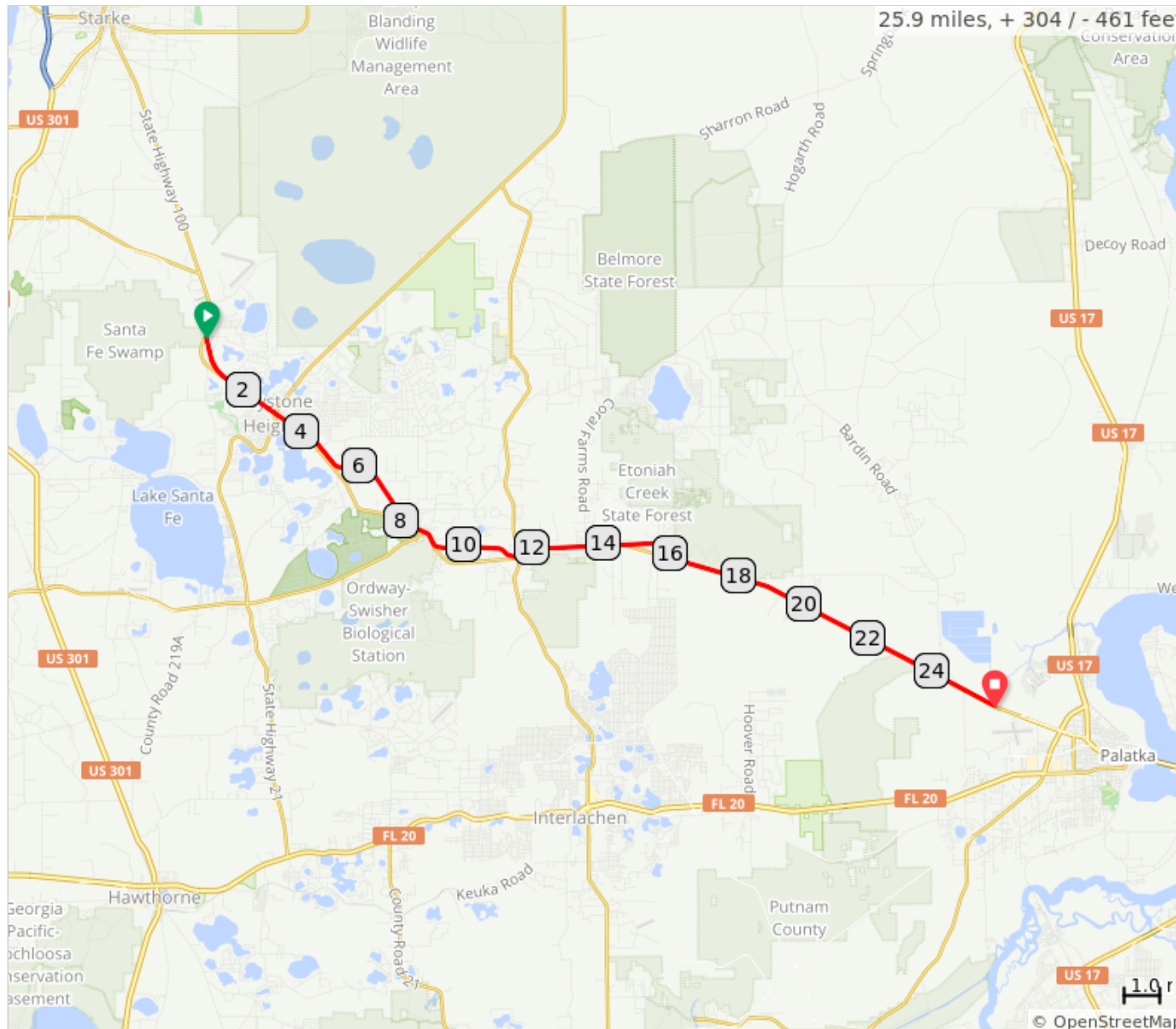





Palatka to Lake Butler State Trail



One of the newer trails in the state park system, the Palatka to Lake Butler State Trail, consists of 47 planned miles of paved trail and two main trailheads at Twin Lakes and Lake Butler. Walkers, runners, cyclists, pets, and inline skaters are welcome on this trail that will eventually stretch to the town of Palatka (and possibly farther) along the old Norfolk Southern Railroad track. Buckle up your helmet and bring your water for this fun and heart-pumping trek across the central ridge of Florida!

Stay safe by wearing a helmet and visible clothing at all times. Want to support bicycle safety and education in Florida? Get the Share the Road Specialty License Plate! Go to sharetheroad.org for more info.

Palatka to Lake Butler State Trail

Num	Dist	Type	Note
1.	0.0		Start of route
2.	0.0	<i>i</i>	Route starts near Santa Fe Swamp WEA, 1007075 SE 11th Ave Starke, FL 32091
3.	1.4	<i>i</i>	SE 57th ST
4.	1.9	<i>i</i>	CLAY COUNTY-Bradford County Line
5.	3.0	↑	Crossing Lawrence Blvd / SR 21 in Keystone Heights
6.	4.6	↑	CR 214 ...CAUTION
7.	5.4	<i>i</i>	Twin Lakes Rd
8.	5.9		TWIN LAKES PARK - Parking, Water and Restrooms
9.	7.6	←	CLAY COUNTY-Putnam County Line
10.	15.9	↑	Cross Holloway Rd.
11.	25.9		End of route

25.9 miles. +304/-460 feet