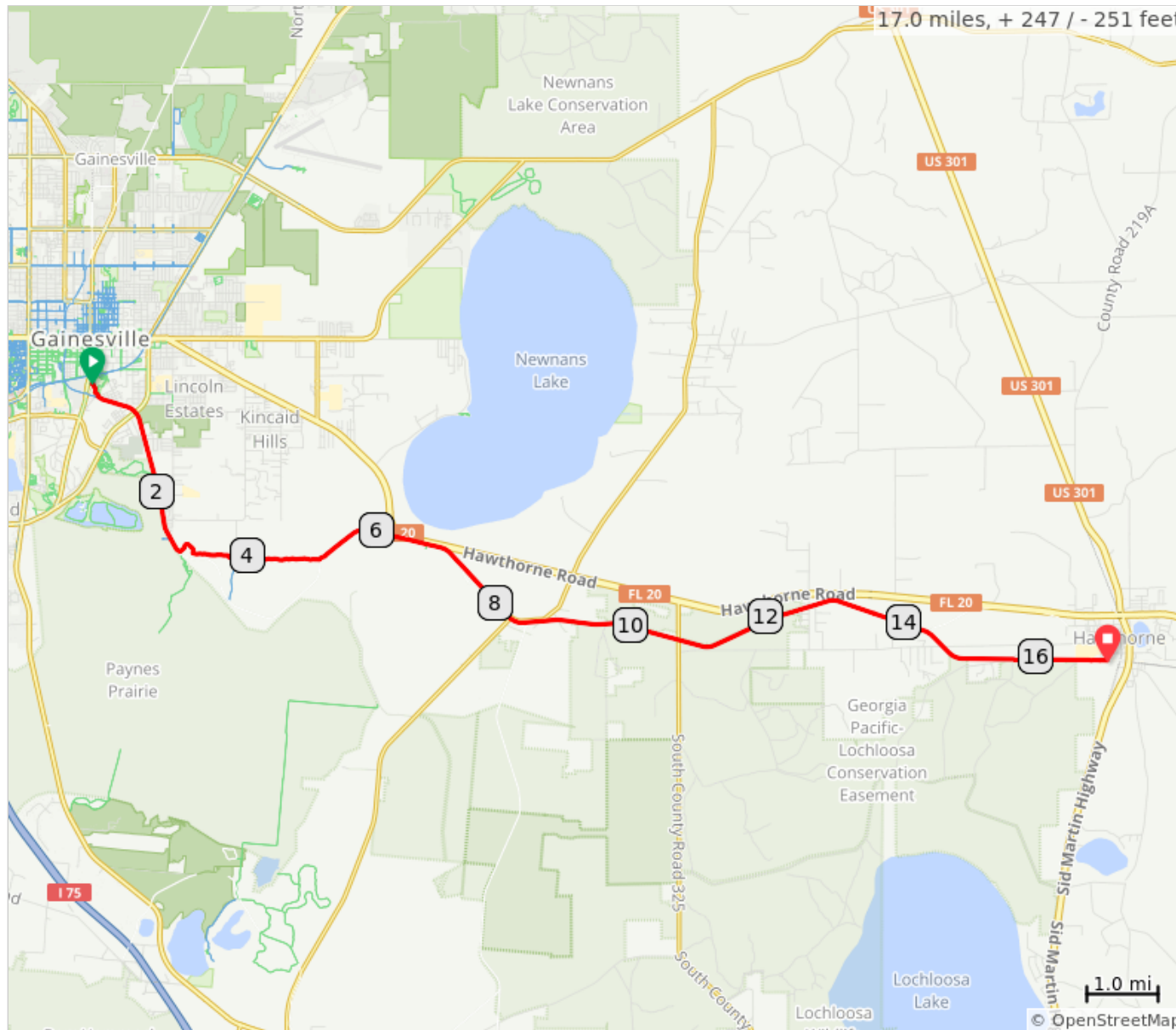


Gainesville-Hawthorne State Trail










The Gainesville-Hawthorne State Trail stretches 16 miles from the city of Gainesville's Boulware Springs Park through the Paynes Prairie Preserve State Park and other local and state conservation lands.

On this historic rail bed turned greenway, you will pass by native plants and wildlife, diverse scenery, and backyard Florida culture. Overlooks and stops of interest tie together a rich story of small railroad towns, locomotives, and human activity along this corridor.

The recreational trail is paved with a grassy equestrian trail running alongside.
<https://www.floridastateparks.org/learn/explore-bike>

Stay safe by wearing a helmet and visible clothing at all times. Want to support bicycle safety and education in Florida? Get the SpecialtyLicensePlate! Go to sharetheroad.org for more info.

Gainesville-Hawthorne State Trail

Num	Dist	Type	Note
1.	0.0		Start of route
2.	0.3		Left onto Downtown Connector Rail-Trail
3.	2.0		Continue onto Gainesville-Hawthorne State Trail
4.	3.7		Keep left onto Gainesville-Hawthorne State Trail
5.	8.7		Continue onto Gainesville-Hawthorne State Trail
6.	14.6		Continue onto Gainesville-Hawthorne State Trail
7.	17.0		End of route

17.0 miles. +247/-250 feet